

ABOUT LOUISVILLE PARKS AND RECREATION

Mission Statement

Our mission, as a nationally accredited parks and recreation agency, is to connect people to places and opportunities that support and grow a sustainable community.

Vision Statement

Our vision for Louisville is a clean, green, safe, and inclusive city where people love to live, work, and play.

Function and History

Louisville Parks and Recreation plans, supervises, operates, and maintains the Louisville Metro Government's public parks, forests, and recreational facilities. The department also operates recreation programs for all ages.

The department was established in 1968, when the Louisville City Parks Department and the Jefferson County Parks Deptment were combined. Louisville Parks and Recreation operates with funding from Louisville/Jefferson County Metro Government.

Your Parks

Louisville Parks and Recreation includes more than 120 parks, as well as six parkways, on more than 13,500 acres of land. Parks are open daily and operating hours are posted.

It is the intent of Louisville Parks and Recreation to make all programs and services accessible to individuals with disabilities; if an accommodation is necessary for your participation, we ask that you advise us of the needed service in advance. For alternative versions of this guide, call 502/456-8148 (voice), or 502/456-8183 (TDD).

CONTACTS

If an individual address is not noted, all Louisville Parks and Recreation divisions may be contacted through parks@louisvilleky.gov mailbox.

MetroCall • 24 hour service 311 • 502/574-5000

Adaptive and Inclusive Recreation 502/456-8143 • 502/456-8148
airecreation@louisvilleky.gov

Athletic Fields • reservations 502/574-7275
parkpermits@louisvilleky.gov

Athletic Leagues • teams 502/456-8173
athletics@louisvilleky.gov

Golf 502/456-8145

Iroquois Park Amphitheater 502/368-5865
iroquoisamphitheater.com

Jefferson Memorial Forest 502/368-5404
fax • 502/368-6517
memorialforest.com • forest@louisvilleky.gov

Locust Grove 502/897-9845
locustgrove.org • lghh@locustgrove.org

Louisville Tennis Center 502/456-8140

Mary T. Meagher Aquatic Center/Aquatics 502/897-9949

Meeting Spaces • conferences/parties/weddings 502/574-7275
parkpermits@louisvilleky.gov

Metro Arts Community Center 502/937-2055
metroarts@louisvilleky.gov

Olmsted Parks Conservancy 502/456-8125
olmstedparks.org • info@olmstedparks.org

Parks Alliance of Louisville 502/309-4458
parksallianceou.org • admin@parksallianceou.org

Riverside, the Farnsley-Moremén Landing 502/935-6809
riverside-landing.org • info@riverside-landing.org

Senior Services 502/574-2646 • 502/574-2831

Wilderness Louisville 502/368-5404

Wilderness Road • Senior Services 502/964-5151

NON-METRO PARK CONTACTS

21st Century Parks 502/584-0350
theparklands.org

Belvedere/Riverfront Plaza 502/574-3768
louisvillewaterfront.com

Blackacre State Nature Preserve 502/266-9802
blackacreconservancy.org

E. P. "Tom" Sawyer State Park 502/429-3280
parks.ky.gov

Garvin Brown Nature Preserve 502/583-3060
riverfields.org

Kentucky Department of Tourism 502/564-4930 • 1-800/225-8747
kentuckytourism.com

Kentucky Fish and Wildlife Resources 1-800/858-1549
fw.ky.gov

Kentucky State Park Information 502/564-2172
parks.ky.gov

Louisville Nature Center 502/458-1328
louisvillenaturecenter.org

Otter Creek Outdoor Recreation Area 800/858-1549
fw.ky.gov

Waterfront Park 502/574-3768
louisvillewaterfront.com

BE SAFE AND LAWFUL

Alcoholic beverages are not permitted.

Please take your trash with you, or deposit it in proper receptacles.

Obey leash laws while walking your pet through the park, and pick up your pet's waste.

Driving and parking are only permitted in designated areas.

Swimming is not permitted in any area other than swimming pools.

The operation of metal detectors in Louisville parks is prohibited.

All vending or advertising in Louisville parks requires a permit.

Horseback riding is allowed only in areas designated as bridle paths.

Open cooking fires are permitted only in designated areas.

Fishing is only permitted by patrons with licenses. No hunting or removal of any natural resources is allowed.

Mountain bike riding is allowed only on trails designated for mountain bike use.

Collection of plants and plant parts is prohibited. A permit is required to remove seeds.

LOUISVILLE METRO GOVERNMENT

Louisville Parks and Recreation
Post Office Box 37280
Louisville KY 40233-7280

phone 502/574-7275 web bestparksever.com
fax 502/456-3269 email parks@louisvilleky.gov

Craig Greenberg • Mayor

LOUISVILLE PARKS AND RECREATION ONLINE



twitter.com/
loukyparks



louisvillemetroparks.
wordpress.com



instagram.com/
loumetroparks



facebook.com/
louisville.metro.parks

This publication was made possible by a grant from The Honorable Order of Kentucky Colonels.



LOUISVILLE PARKS & RECREATION PARK GUIDE



A PUBLICATION FROM THE CITY OF LOUISVILLE



• PARKS • MAPS • ACTIVITIES • FACILITIES • AMENITIES • CONTACTS •



PARKS • MAPS • ACTIVITIES • FACILITIES • AMENITIES • CONTACTS

PARKS • MAPS • ACTIVITIES • FACILITIES • AMENITIES • CONTACTS

• CONTACTS • AMENITIES • FACILITIES • ACTIVITIES • MAPS • PARKS •



4501 West Broadway 40211

Ballfields · 5
Basketball · 3
Boat ramp
Chess tables
Driving range
Grills
Lodge · Shawnee golf clubhouse
Louisville Loop
Mountain biking
Multipurpose fields
Nature Playground
Pavilions · 2
Picnic tables
Playground · accessible
Reflecting pond
Pump tracks
Restrooms · seasonal
River frontage
Shawnee Golf Course
Sprayground
Tennis · 2
Walking path

486.7 acres
· acquired 1892
· District 5

Olmsted Park

Frederick Law Olmsted designed Shawnee Park as the great public space of the city – a place for picnics, sports, parades and large public gatherings.

A state-of-the-art outdoor athletic complex can be found at 230 Southwestern Parkway, and the park also boasts direct access to the Louisville Loop.

Shawnee's golf course is home to the First Tee of Louisville youth golf instruction, and features the AT&T Youth Golf Academy.



6505 Bethany Ln 40272

Ballfields · 4
Basketball · 2
Grills
Multipurpose fields · 4
Pickleball
Pavilion
Playgrounds · 3
Restrooms · seasonal
Sun Valley Community Center
Sun Valley Golf Course
Swimming Pool
Volleyball

203.88 acres
· acquired 1968
· District 14

Sun Valley Park is home to soccer, softball and baseball recreational leagues.

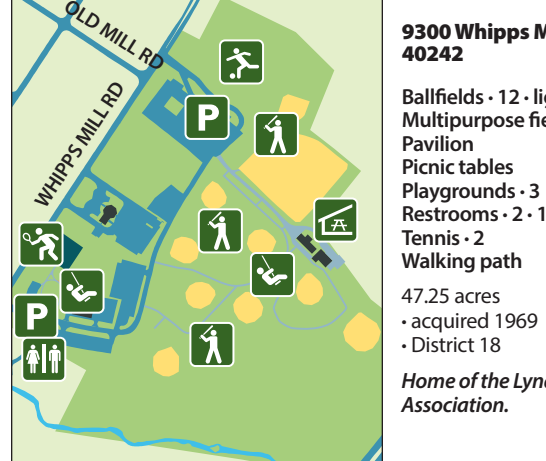


4800 Waverly Park Rd 40214

Archery range
Bobby Nichols Golf Course
Dog run
Fishing lake
Fishing pier · accessible
Footgolf
Grills
Hiking trails
Mountain biking
Pavilion
Playground
Restroom · seasonal

297.13 acres
· acquired 1964
· District 12

Access to Bobby Nichols Golf Course is only from East Pages Lane and not through the park.

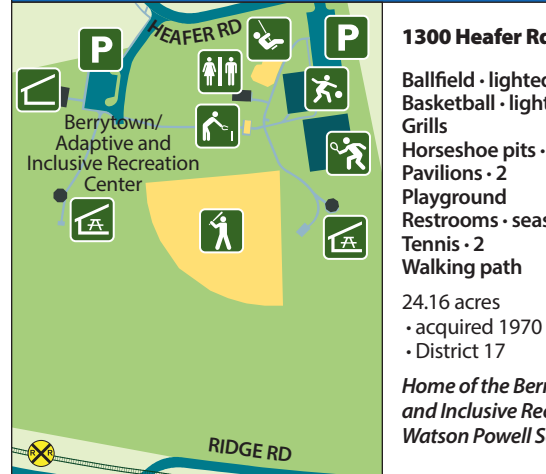


9300 Whipps Mill Rd 40242

Ballfields · 12 · lighted
Multipurpose fields · 2
Pavilion
Picnic tables
Playgrounds · 3
Restrooms · 2 · 1 seasonal
Tennis · 2
Walking path

47.25 acres
· acquired 1969
· District 18

Home of the Lyndon Recreation Association.



1300 Heafer Rd 40223

Ballfield · lighted
Basketball · lighted
Grills
Horseshoe pits · 2
Pavilions · 2
Playground
Restrooms · seasonal
Tennis · 2
Walking path

24.16 acres
· acquired 1970
· District 17

Home of the Berrytown/Adaptive and Inclusive Recreation Center and Watson Powell Senior Center.

- New Walnut 14
- Norfolk Acres 14
- Okolona 15
- Parkhill 15
- PeeWee 15
- Petersburg 7
- Portland 15
- Riverside, The Farnsley-Moremén Landing 3
- Riverside Gardens 15
- Riverview 7
- Rubel 15
- Russell Lee 15
- Shawnee 4
- Shelby 15
- Sheppard 16
- South Central 16
- Sun Valley 4
- Thurman Hutchins 7
- Tyler 16
- Watterson Lake 16
- Waverly 4
- William Harrison 17
- Willow 17
- Wyandotte 7

EXTREME SPORTS: BIKING/ROLLERBLADING/SKATEBOARDING

- Breslin 9
 - Petersburg 7
 - David Armstrong Extreme 10
- David Armstrong Extreme Park is among the nation's best for biking, blading and boarding, with more than 40,000 square feet of street-style, transition and vert features.

FIELD HOCKEY

- 502/574-7275
Call for information on field availability.
- Louisville Champions 3
 - Seneca 3
 - Thurman Hutchins 7

FISHING LAKES

Cherokee, McNeely Lake, Charlie Vettiner and Watterson Lake parks are stocked with grass carp. Carp are vital to lake ecology and must be returned after being caught.

Fisherman's, Jefferson Memorial Forest and Cherokee parks may be stocked with rainbow trout, which require a permit to catch and keep.

- Obey posted fishing hours.

- Electric motors are permitted. Gasoline motors are allowed in the Ohio River, but not on lakes.
- Fishing licenses are required for persons 16 and older.
- No trotlines are permitted.
- No fishing from dams or spillways.
- Fish may not be cleaned on park property.

Fishing licenses may be purchased at retail outlets, bait and tackle shops and stores selling fishing equipment. They are also available at Jefferson Memorial Forest's Welcome Center (page 1).

The Kentucky Department of Fish and Wildlife stocks Louisville Parks and Recreation lakes. For information on Kentucky's water recreation laws, call 800/858-1549.

- Charlie Vettiner 2
1.2 acre lake
- Cherokee 2
4.6 acre lake · accessible pier
- Chickasaw 5
1.6 acre lake · catch and release only
- Fisherman's 6
8 lakes, 15.2 acres total
- Jefferson Memorial Forest 1
Tom Wallace Lake · 5.4 acre lake with accessible pier
- Long Run 2
28.7 acre lake · boat ramp
- McNeely Lake 3
46.2 acre lake · accessible pier/boat ramp
- Thurman Hutchins 7
Accessible pier
- Watterson Lake 16
4.1 acre lake · accessible pier
- Waverly 4
5.3 acre lake · accessible pier

FISHING WITH RIVER FRONTAGE

- Carrie Gaublert Cox 5
Accessible pier, boat ramp
- Chickasaw 5
- Eva Bandman 5
- Hays Kennedy 6
- Kulmer Reserve 6
- Portland Wharf 7
Boat ramp
- Riverview 7
Boat ramp
- Shawnee 4

FIT LOT

- Chickasaw 5

FOOTGOLF

Footgolf is a competitive sport similar to traditional golf, played by hitting regulation soccer balls into larger holes on a golf course.

Bobby Nichols Golf Course
4301 East Pages Ln 40272
9-hole course near Waverly Park.

FREDERICK LAW OLMSTED PARKS AND THE OLMSTED PARKS CONSERVANCY

502/456-8125
olmstedparks.org
info@olmstedparks.org

Louisville has 17 parks and six parkways designed by Frederick Law Olmsted, the Father of American Landscape Architecture. Olmsted designed the parks systems of Boston, Seattle, New York, and many more cities in North America.

Louisville's system was the last designed by Olmsted, one of only four such systems in the country. It was the defining work of his career, and remains one of the best-preserved. In 1982 the entire Olmsted park system was added to the National Register of Historic Places.

The Olmsted Parks Conservancy is a not-for-profit organization dedicated to restoring, enhancing and preserving this valued treasure. The Conservancy manages volunteers contributing their time to Olmsted parks. Their Park Steward program coordinates park adoption projects by individuals, schools and businesses. Those under 18 may join the Junior Park Steward program.

If you would like to receive a newsletter, schedule of program dates, or to volunteer, please contact the Olmsted Parks Conservancy.

Olmsted Parks

- Algonquin 8
- Baxter Square 8
- Bingham 8
- Boone Square 9
- Central 9
- Cherokee 2
- Chickasaw 5
- Elliott Square 10
- Iroquois 2
- Seneca 3
- Shawnee 4
- Shelby 15
- Tyler 16
- Victory 16

- Wayside 16
- William B. Stansbury 17
- Willow 17

OLMSTED PARKWAYS

The six Olmsted parkways were designed to connect Louisville's three major parks – Iroquois, Shawnee and Cherokee – a part of Olmsted's plan that is yet to be realized. The parkways are linear parks, extensions of the other green spaces. Find the Olmsted parkways on the centerfold map.

FUTSAL

Futsal is a variation on 5-a-side football, played on a hard court and with a smaller, low-bounce ball.

- Beechmont Comm. Center 20
- Des Pres 5
- Iroquois 2

GIFT SHOPS

- Jefferson Memorial Forest 1
- 502/368-5404
- Locust Grove 7
- 502/897-9845
- Riverside, the Farnsley-Moremén Landing 3
- 502/935-6809

GOLF COURSES

Louisville Parks and Recreation's golf courses are open seven days a week, barring special events being held or weather restrictions.

Each course has a men's, women's and junior's association. Memberships fund tournaments, USGA handicaps, and other events.

Flat-soled shoes, tennis, and plastic soft-spike shoes are allowed at all Louisville Parks and Recreation golf facilities. No spikes, cleats or athletic shoes are allowed.

If you are planning a company or charity outing, pro shop staff may help you plan the details, combining affordable rates with excellent amenities and personal service.

- Bobby Nichols Golf Course** 4
4301 East Pages Ln 40272
502/937-9051
9-hole course next to Waverly Park.
- Charlie Vettiner Golf Course** 2
10207 Mary Dell Ln 40299
502/267-9958
18-hole course.
- Cherokee Golf Course** 2
2501 Alexander Rd 40204
502/458-9450
9-hole course.

PARKS ALLIANCE OF LOUISVILLE



We drive equitable investment in our public parks to elevate the wellbeing of our entire community.

PARKS FOR ALL
parksalliancelou.org

LOCUST GROVE 73

561 Blankenbaker Ln 40207
502/897-9845
locustgrove.org

Gift shop Visitors center
Historic home
Pavilion
Picnic tables
Restrooms

33.47 acres • acquired 1961
• District 16

Historic home, accredited by the American Association of Museums and on the Lewis and Clark National Historic Trail

PETERSBURG 87

5008 East Indian Tr 40218

Ballfield • 2
• lighted
Basketball • 2
Grills
Mini-pitch
Mini-skatepark
Multipurpose field
Newburg Community Center
Pavilion
Picnic tables

Pickleball
Playgrounds • 2
• 1 accessible
Restrooms
Sprayground
Skate Spot
Stage
Tennis • 13
• 6 lighted
Taqball
Walking path

26.83 acres • acquired 1971
• 2nd District

PORTLAND WHARF 89

719 North 32nd St 40212

heritage.ky.gov
Archaeological site
Louisville Loop
River frontage
Walking trails

56 acres • acquired 2001
• District 5

Property is on the National Register of Historic Places. Archaeologists and volunteers are currently working together to explore this historically significant property.

RIVERVIEW 92

8202 Greenwood Rd 40258

Boat ramp
Grills
Louisville Loop
Pavilion
Picnic tables
Playgrounds • 1
Restrooms • seasonal
River frontage
Sprayground

46.15 acres • acquired 1966
• 12th District

ROBERSON RUN WALKING PATH 93

8205 Judge Blvd 40219

Walking path
27 acres • acquired 1995
• District 24

THURMAN HUTCHINS 107

3734 River Rd 40207

Ballfields • 2
Concessions
Field hockey
Fishing lake
• accessible
Grills
Multipurpose fields • 4
• lighted
Patriots Peace Memorial

Pavilion
Picnic tables
Playgrounds • 3
Restrooms
• seasonal
Soccer • 2 • lighted
Walking path

65.11 acres • acquired 1999
• District 16

Home of Louisville City FC practice field

TWIN PARK OPEN SPACE 109

3145 River Rd 40207

Louisville Loop
Passive open space

39.99 acres • acquired 1965
• District 16

WYANDOTTE 122


1104 Beecher St 40215

Ballfields • 2
Basketball • 3
Grills
Horseshoe pit
Multipurpose fields • 3
Pavilion
Pickleball • 6
Picnic tables
Playgrounds • 2
Restrooms • seasonal
Sprayground

Tennis • 2
Turf Soccer Fields • 3
Volleyball
Walking path

23.36 acres • acquired 1935
• District 15

35TH STREET 1




814 South 35th St 40217

Basketball
Playground

.43 acre · acquired 1981 · District 5

ALBERTA O. JONES 3




717 South 23rd St 40211

Exercise stations
Grills
Multipurpose field
Outdoor classroom
Pavilions (2)
Playground
Restrooms
Walking path

19.0 acres · acquired 2023 · District 4

ALGONQUIN 4



1614 Cypress St 40210

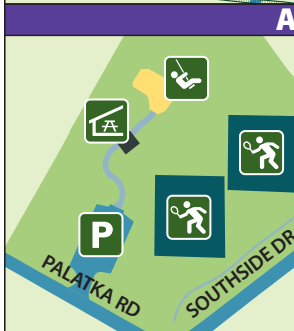
Basketball
Grills
Multipurpose field
Pavilion
Picnic tables

Playgrounds · 2
Restrooms
Swimming pool
Sprayground
Tennis · 2

Walking path

18.47 acres · acquired 1928 · District 1
Olmsted Park

AUBURNDALE 5

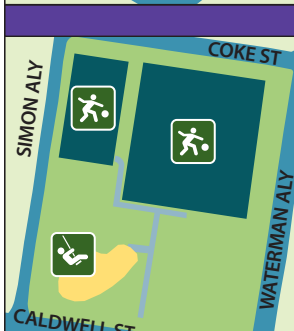


7260 Southside Dr 40214

Pavilion
Picnic tables
Playground
Tennis · 4

3.78 acres · acquired 1973 · District 21

BALLARD 6




525 Caldwell St 40203

Basketball · 2 · lighted
Playground

.95 acre · acquired 1919 · District 4

BAXTER SQUARE 7

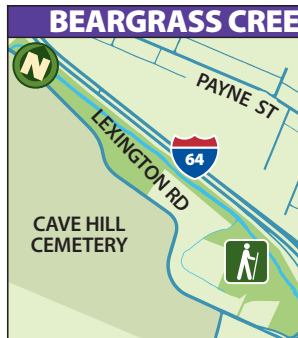


301 South Twelfth St 40203

Basketball · 2
Baxter Community Center
Grills
Pavilion
Playgrounds · 2
Sprayground

2 acres · acquired 1880 · District 4
Olmsted Park · Louisville's first public park

BEARGRASS CREEK GREENWAY AT IRISH HILL 8

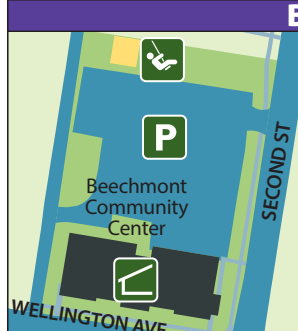


2001 Lexington Rd 40206

Walking path

38.16 acres · acquired 2002 · District 9

BEECHMONT 9

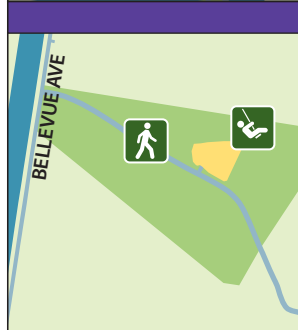


205 West Wellington Ave 40214

Basketball
Beechmont Community Center
Playground
Tot Lot
Turf Soccer field

1.38 acres · District 21

BELLEVUE 10

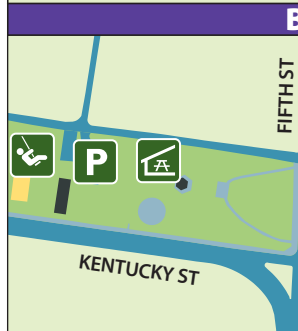


4711 Bellevue Ave 40215

Playground
Walking path

1.14 acres · acquired 1927 · District 21

BEN WASHER 11



519 West Kentucky St 40203

Pavilion
Picnic tables
Playground

2.11 acres · acquired 1951 · District 6

BINGHAM 13

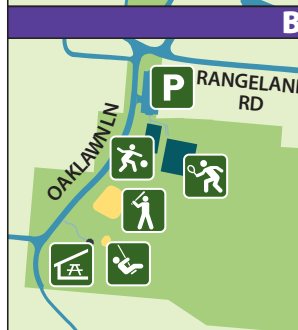


160 Coral Ave 40206

Basketball
Picnic tables
Playground
Restroom · seasonal
Spraypad

4.39 acres · acquired 1913 · District 9
Olmsted Park

BLACK MUDD 14




1708 Rangeland Rd 40219

Ballfield
· lighted
Basketball
Grills
Horseshoe pits · 2
Pavilion
Picnic tables

Playgrounds · 2
Tennis · 2

18.1 acres · acquired 1965 · District 2

WILLIAM B. STANSBURY 117

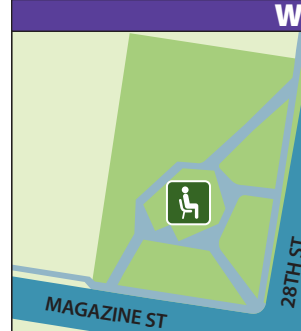


2302 South Third St 40208

Basketball · 2
Spraypad
Playgrounds · 2
Tennis · 6
Restrooms · Walking path
seasonal

6.96 acres · acquired 1900 · District 6
Olmsted Park

WILLIAM BRITT 117




2801 Magazine St 40211

Benches

.68 acre · acquired 1971 · District 5

WILLIAM HARRISON 118

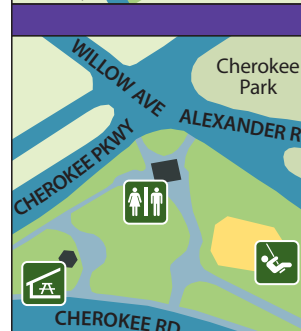


3232 Oleanda Ave 40215

Basketball
Pavilion
Playground
Spraypad
Synthetic turf soccer field

2.25 acres · acquired 1953 · District 3

WILLOW 119



1402 Willow Ave 40204

Basketball · half
Pavilion
Playground
Restrooms

1.37 acres · acquired 1905 · District 8
Olmsted Park

WINDSOR 120



2401 Lamborne Blvd 40272

Louisville Loop
Playground
Restrooms
Sprayground

10.91 acres · acquired 2023 · District 25



LOUISVILLE METRO GREEN SPACES

These public green spaces are located within the Louisville Metro Area but are not managed or maintained by Louisville Parks and Recreation.

Arthur K. Draut Park
Bowling Blvd behind
Shelbyville Rd Plaza
502/855-7624
stmatthews.org

Auburn Park
Auburn Dr and Gleeson Ln
502/267-8333
jeffersontownky.com

Beargrass Creek State Nature Preserve
Illinois Ave and Quarry Hill Rd
eec.ky.gov

Belvedere/Riverfront Plaza
Fifth and Main Sts
502/574-3768
louisvillewaterfront.com

Blackacre State Nature Preserve
3200 Tucker Station Rd 40299
502/266-9802
blackacreconservancy.org

Brown Park
Browns Ln and Kresge Way
502/855-7624
stmatthews.org

Community Park
Ten Pin Ln off Shelbyville Rd
502/855-7624
stmatthews.org

E. P. "Tom" Sawyer State Park
3000 Freys Hill Rd
502/429-3280
parks.ky.gov

Fort Nelson
Seventh and Main Sts
502/574-3321
louisvilleky.gov

Founder's Square
Fifth St north of
Muhammad Ali Blvd
502/574-3321
louisvilleky.gov

Garvin Brown Nature Preserve
Entrance through Hays Kennedy,
7003 Beachland Beech Rd
502/583-3060
riverfields.org

Holzheimer Park
Westport Rd and Chenoweth Ln
502/855-7624
stmatthews.org

Jefferson Square
Sixth and Jefferson Sts
502/574-3321
louisvilleky.gov

Karen Lynch Park
1709 Story Ave 40206

Louisville Nature Center
3745 Illinois Ave 40213
502/458-1328
louisvillenaturecenter.org

Otter Creek Outdoor Recreation Area
850 Otter Creek Rd
Brandenburg KY
502/942-9171
fw.ky.gov

Parklands of Floyds Fork
1310 South Beckley Station Rd
502/584-0350
theparklands.org

Plainview Park
10235 Timberwood Cir
502/244-4670
jeffersontownky.com

Robson Park
1 Robson Park Dr
502/423-0932
cityoflyndon.org

Shively Park
1902 Park Rd
502/449-5000
shivelyky.gov

Six Mile Island State Nature Preserve
1.5 miles upstream from
Carrie Gaubert Cox boat ramp
naturepreserves.ky.gov

Skyview Park
2700 Watterson Trail
502/267-8333
jeffersontownky.com

Veterans Memorial Park
Taylorsville Rd south of
Ruckriegel Pkwy
502/267-8333
jeffersontownky.com

Warheim Park
1832 Overlook Terrace
502/456-4866
warheimpark.com

Warwick Park
Warwick and Washburn Aves
502/855-7624
stmatthews.org

Waterfront Botanical Gardens
1435 Frankfort Ave
waterfrontgardens.org

Waterfront Park
Witherspoon St and
Bingham Way
502/574-3768
louisvillewaterfront.com

Wetherby Park
11803 Old Shelbyville Rd
502/245-2762
cityofmiddlesboro.ky.gov

SHEPPARD 101

1601 Magazine St 40203

- Basketball
- Grills
- Pavilion
- Playgrounds - 2
- Restrooms - seasonal
- Sprayground
- Walking path

1.93 acres - acquired 1925 - District 4

SLEVIN 102

341 North 25th St 40212

- Playground

.26 acres - acquired 1957 - District 5

SOUTH CENTRAL 103

2400 Colorado Ave 40208

- Ballfield
- Basketball - 2
- Grills
- Multipurpose field
- Pavilion
- Picnic tables
- Playground
- Spraypad
- Walking path

11 acres - acquired 1946 - District 6

STORY AVENUE 104

1519 Story Ave 40206

- Basketball - half
- Grills
- Multipurpose field
- Playground
- Walking path

1.83 acres - acquired 1912 - District 4



SYLVANIA 106

6650 Sylvania Rd 40258

- Ballfield
- Basketball
- Multipurpose field
- Picnic table
- Playground
- Tennis - 2

10.68 acres - acquired 1966 - District 12

TOONERVILLE TROLLEY 108

218 East Oak St 40203

- Dog run
- Multipurpose field
- Tennis - 2

2.07 acres - acquired 1978 - District 6

TYLER 110

1501 Castlewood Ave 40204

- Basketball
- Grills
- Historic bridge
- Pavilion
- Picnic tables
- Pickleball
- Playgrounds - 3
- Restrooms - seasonal
- Sprayground
- Tennis - 6
- Walking path

9.56 acres - acquired 1906 - District 8
Olmsted Park

VICTORY 111

1051 South 23rd St 40210

- Basketball
- Community room/lodge
- Grills
- Multipurpose field
- Picnic tables
- Playgrounds - 3
- Restrooms - seasonal
- Spraypad
- Walking path

4.12 acres - acquired 1919 - District 4
Olmsted Park

WATTERSON LAKE 112

1714 South Wheatmore Dr 40215

- Fishing lake
- Fishing pier
- Grills
- Pavilion
- Picnic tables
- Playgrounds - 2
- Walking path

10.74 acres - acquired 1978 - District 3

WAYSIDE 114

3190 South Third St 40214

- Rose garden
- Wheelmens Bench
- Historic Landmark

.47 acres - acquired 1891 - District 15
Olmsted Park

WESTONIA 115

2900 Rowan St 40212

- Ballfield
- Basketball - half
- Multipurpose field
- Playgrounds - 2
- Restrooms - seasonal

1.91 acres - acquired 1926 - District 5
Home of Love City Inc.

BOONE SQUARE 16

1935 Rowan St 40203

- Basketball - 2
- Grills
- Pavilion
- Playgrounds - 2
- Restrooms - seasonal
- Spraypad

4.02 acres - acquired 1891 - District 5
Olmsted Park

BRADLEY 17

2516 Bradley Ave 40217

- Grill
- Pavilion
- Picnic tables
- Playgrounds - 3

.84 acre - acquired 1959 - District 15

BRADLEY GREENWAY AT CLIFTON HEIGHTS 18

2731 Lindsay Ave 40206

- Hiking trail

5.06 acre - acquired 2021 - District 4

BRESLIN 19

1388 Lexington Rd 40206

- Breslin Park
- Skate Spot
- Dedication plaque
- Multipurpose field
- Pavilion
- Picnic tables
- Playgrounds - 2
- Rain garden
- Restroom
- Sprayground
- Walking path

9.74 acres - acquired 1974 - District 9

BUECHEL 20

247 Alpha Ave 40218

- Basketball - 3
- Cricket pitch
- Grills
- Multipurpose field
- Pavilion
- Picnic tables
- Playground
- Tennis - 2
- Tot lot
- Walking path

16.06 acres - acquired 1973 - District 10

CALIFORNIA 21

1104 South 16th St 40210

- Ballfield
- Basketball - 2
- California Community Center
- Multipurpose field
- Playgrounds - 1
- 1 accessible
- Sprayground
- Tennis - 2
- Volleyball

7.5 acres - acquired 1967 - District 4

CALIFORNIA LEISURE OPEN SPACE 22

963 Dixie Hwy 40210

- Passive open space

.35 acre - acquired 2006 - District 4

CAMP TAYLOR MEMORIAL 23

4201 Lee Ave 40213

- Ballfield
- Basketball - half
- Cold War Memorial
- Grills
- Horseshoe pits
- Pavilion
- Picnic tables
- Playgrounds - 2 accessible
- Restrooms - seasonal
- Norton Swimming Pool
- Walking path

11.13 acres - acquired 1940 - District 10



CASTLEWOOD OPEN SPACE 26

1406 Castlewood Ave 40204

- Passive open space

1.18 acres - acquired 1916 - District 8

CENTRAL 27

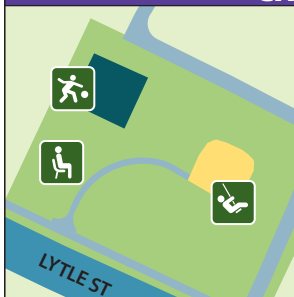
1340 South Fourth St 40208

- C. Douglas Ramey Amphitheater
- Metro Police Division Office
- Nature play area
- Old Louisville Information Center
- Pergola
- Picnic tables
- Playground
- Restrooms
- Sprayground
- Tennis - 6
- Volleyball

17 acres - acquired 1903 - District 6
Olmsted Park



CHARLES YOUNG 28

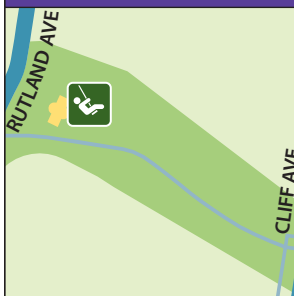


2721 Lytle St 40212

Col. Charles D. Young Memorial
Plaque
Playground

.54 acre · acquired 1953
· District 5

CLIFF 32



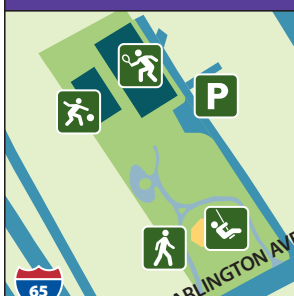
4666 Cliff Ave 40215

Playgrounds · 2

.89 acre · acquired 1927 · District 21



CLIFTON 32

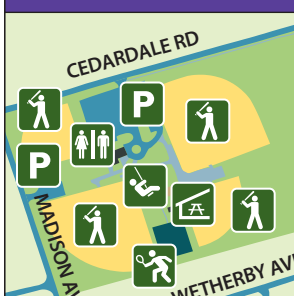


133 North Charlton St 40206

Basketball
Picnic tables
Playgrounds · 3
Tennis

1.19 acres · acquired 1976 · District 9

CROSBY 35




11500 Cedardale Rd 40223

Ballfields · 4 · lighted
Picnic pavilions · 2

Picnic tables
Playgrounds · 2
Restrooms · seasonal
Tennis · 2

19.94 acres · acquired 1971 · District 19
Home of the East Louisville Sports League

CYRIL ALLGEIER 36

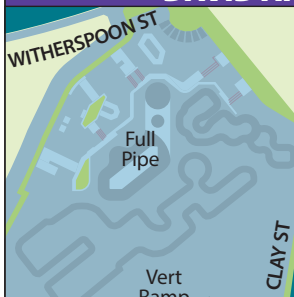


4101 Cadillac Ct 40213

Ballfield
Cyril Allgeier Community Center

12.2 acres · District 10
Home of Spalding University Baseball

DAVID ARMSTRONG EXTREME 37

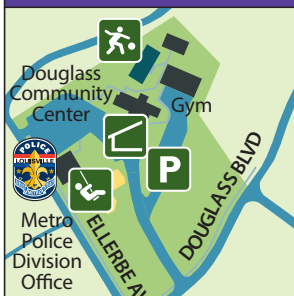


148 North Clay St 40202

Biking
Restrooms
Rollerblading
Skateboarding

2.33 acres · acquired 2002 · District 4

DOUGLASS 39



2305 Douglass Blvd 40205

Basketball
Douglass Community Center
Parks Alliance of Louisville
administrative office
Picnic tables
Playground

4.71 acres · acquired 1973 · District 8

E. LELAND TAYLOR 40



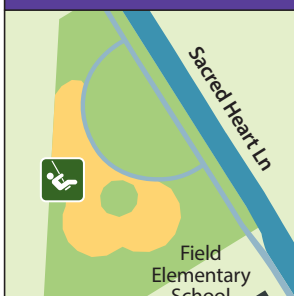
317 North 38th St 40212

Ballfield
Basketball
· 1 1/2
Multipurpose
field

Picnic tables
Playground
Shawnee Boys
and Girls Club
Spraypad

8.81 acres · acquired 1950 · District 5
Park is also known as Jewell Park.

EASTOVER 41




118 Sacred Heart Ln 40206

Playground

1.12 acres · acquired 2001 · District 9

ELLIOTT SQUARE 42




630 South 28th St 40211

Ballfield
Basketball
Horseshoe pit
Pavilion

Picnic tables
Playground
Restrooms · seasonal
Spraypad

3.98 acres · acquired 1906 · District 5
Olmsted Park

EMERSON 43




1100 Sylvia St 40217

Community garden
Gazebo/Stage
Grills
Picnic tables
Playground
Walking path

1.94 acres · District 15

OKOLONA 84



1114 Clay Ave 40219


Ballfield
Basketball
Grills
Multipurpose
field
Pavilion
Picnic tables

Playground
Restrooms
Tennis · 2
Walking path

15.22 acres · acquired 1974 · District 13



PARKHILL 85




1703 South 13th St 40210

Ballfield
Basketball
Parkhill Community Center
Pavilion
Playgrounds · 2
Spraypad

6.57 acres · acquired 1943 · District 6

PEEWEE 86

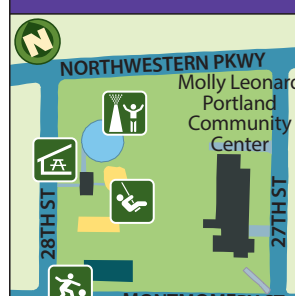


2913 Klondike Ln 40218

Grills
Pickleball
Pavilion
Picnic tables
Playgrounds · 2
Walking path

2.53 acres · acquired 1967 · District 10

PORTLAND 88




640 North 27th St 40212

Basketball
Multipurpose
field
Pavilion
Playgrounds · 2
Molly Leonard
Portland
Community Center

Spraypad
Restrooms · seasonal

4.65 acres · acquired 1924 · District 5

RIVERSIDE GARDENS 91



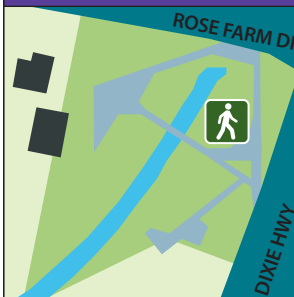
2899 Lees Ln 40216

Ballfield
Basketball
Grills
Pickleball
Pavilion
Playgrounds · 2
Restrooms · seasonal

Walking path

10.43 acres · acquired 1976 · District 1

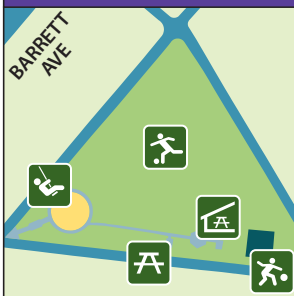
ROSE FARM 94



4500 Rose Farm Drive 40258

1.21 acres · acquired 2016 · District 12

RUBEL 95



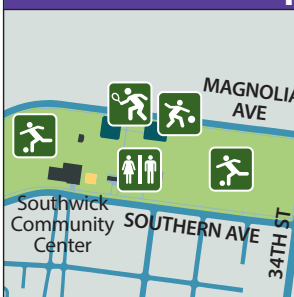
667 Barret Ave 40204

Ballfield
Basketball
· half
Grills
Pavilion

Picnic tables
Playground

1.54 acres · acquired 1982 · District 4

RUSSELL LEE 96



3701 Southern Ave 40211

Basketball · 2
Multipurpose
fields · 2
Pavilion
Playgrounds
· 3

Restrooms
· seasonal
Southwick
Community Center
Spraypad
Tennis · 2

17.58 acres · acquired 1968 · District 1



ST. LOUIS 97



2023 St Louis Ave 40210

Basketball
Playground

.9 acre · acquired 1977 · District 6

SHELBY 100



600 East Oak St 40203

Basketball · 2
Grills
Horseshoe pits
Multipurpose
field
Pavilion

Playgrounds · 3
Restrooms
Community
Center
Sprayground

Tennis · 3
Walking path

16.31 acres · acquired 1907 · District 6
Olmsted Park · Home of AMPED

IVY COURT 64

3245 Larkwood Ave Rear 40212

.18 acre • acquired 1951
• District 5

KENNEDY COURT 67

225 Kennedy Ave 40206

Picnic tables
Playground
Walking path

.97 acre • acquired 1974 • District 9

KLONDIKE 68

3809 Klondike Ln 40218

Ballfield Tennis • 2
Basketball Walking path
Grills
Picnic pavilions • 2
Picnic tables
Pickleball
Playgrounds • 4

7.12 acres • acquired 1973 • District 10

LAKE DREAMLAND 70

4400 Lake Dreamland Rd • 40216

Basketball
Pavilion
Playground

1.38 acres • acquired 1972 • District 1

LaPORTE 72

2529 Bank St 40212

Basketball
Playground
Sprayground

2.33 acres • acquired 1967 • District 5

LOUIS B. ISRAEL 75

4708 South First St 40214

Playgrounds • 2

.46 acre • acquired 1966 • District 21

MAGNOLIA 77

1407 South Second St 40208

Pavilion
Playground

.3 acre • acquired 1980 • District 6

MEDORA 79

6210 Pendleton Rd 40272

Ballfield
Basketball
Grills
Playground

4 acres • District 14

MEMORIAL 80

971 South Fourth St 40203

Community mosaic bench
Stage

.94 acre • acquired 1973 • District 4

NELSON HORNBECK 81

709 Fairdale Rd 40118

Ballfields • 3 Tennis • 2
Basketball
Pavilion
Pickleball
Playground
Restrooms • seasonal
Sprayground
Swimming pool

18.61 acres • acquired 1967 • District 13

NEW WALNUT 82

1327 W Muhammad Ali Blvd • 40203

Basketball Sprayground
Multipurpose Tennis
field
Pavilion
Pickleball
Playground
Shelters • 2

5.74 acres • acquired 2023 • District 4

NORFOLK ACRES 83

4300 Coram Way 40218

Ballfield Walking path
• lighted
Basketball
Horseshoe pit
Multipurpose field • lighted
Pavilion
Picnic table

3.53 acres • acquired 1998 • District 2

FAIRDALE VILLAGE GREEN 45

10715 West Manslick Rd 40118

Flagpole
Memorial plaque
Pavilion

.46 acre • acquired 2020 • District 13

FAIRMOUNT FALLS 46

9800 Thixton Ln 40291

Hiking trail Waterfall
Picnic area

12.66 acres • acquired 2002 • District 22

Park is open by permit only. See page 23 under "Activities/Facilities" for instructions on obtaining Louisville Parks and Recreation permits.

FARMAN 47

100 Farman Ct 40219

Basketball • 1/2
Picnic Area
Playground

4.14 acres • acquired 1956 • District 24

FARNSLEY 48

3100 Wedgewood Way 40220

Multipurpose field • lighted
Sprayground
Tennis
Pavilion
Picnic tables
Playground
Restroom • seasonal

4.86 acres • acquired 1955 • 26th District

FLAGET FIELD 51

4425 Greenwood Ave 40211

Flaget Music Center
Multipurpose field
Playground
Restrooms • seasonal
Walking path

6.74 acres • acquired 1985 • District 5

G.G. MOORE 52

626 M St 40208

Basketball
Pavilion
Playgrounds • 3
Spraypad

.97 acre • acquired 1953 • District 3

GERMAN-PARISTOWN 54

1134 East Kentucky St 40204

Playgrounds • 2

.43 acre • acquired 1978 • District 8

GINNY REICHARD 55

1001 Franklin St 40206

Basketball (half)
Playground

.22 acre • acquired 1949 • District 4

GNADINGER 56

1031 Ellison Ave 40204

Benches

.03 acre • acquired 1974
• District 6

Louisville's smallest public park.

HOPEWELL TOT LOT 59

509 N Birchwood Ave 40206

Playgrounds • 2

.31 acres • acquired 2023 • District 9

HUSTON QUIN 61

4105 South First St 40214

Basketball
Multipurpose field
Pavilion
Playground
Restroom • seasonal
Sprayground

1.96 acres • acquired 1944 • District 21

IRISH HILL 62

1131 Lexington Rd 40204

Basketball

.81 acre • acquired 1956 • District 9

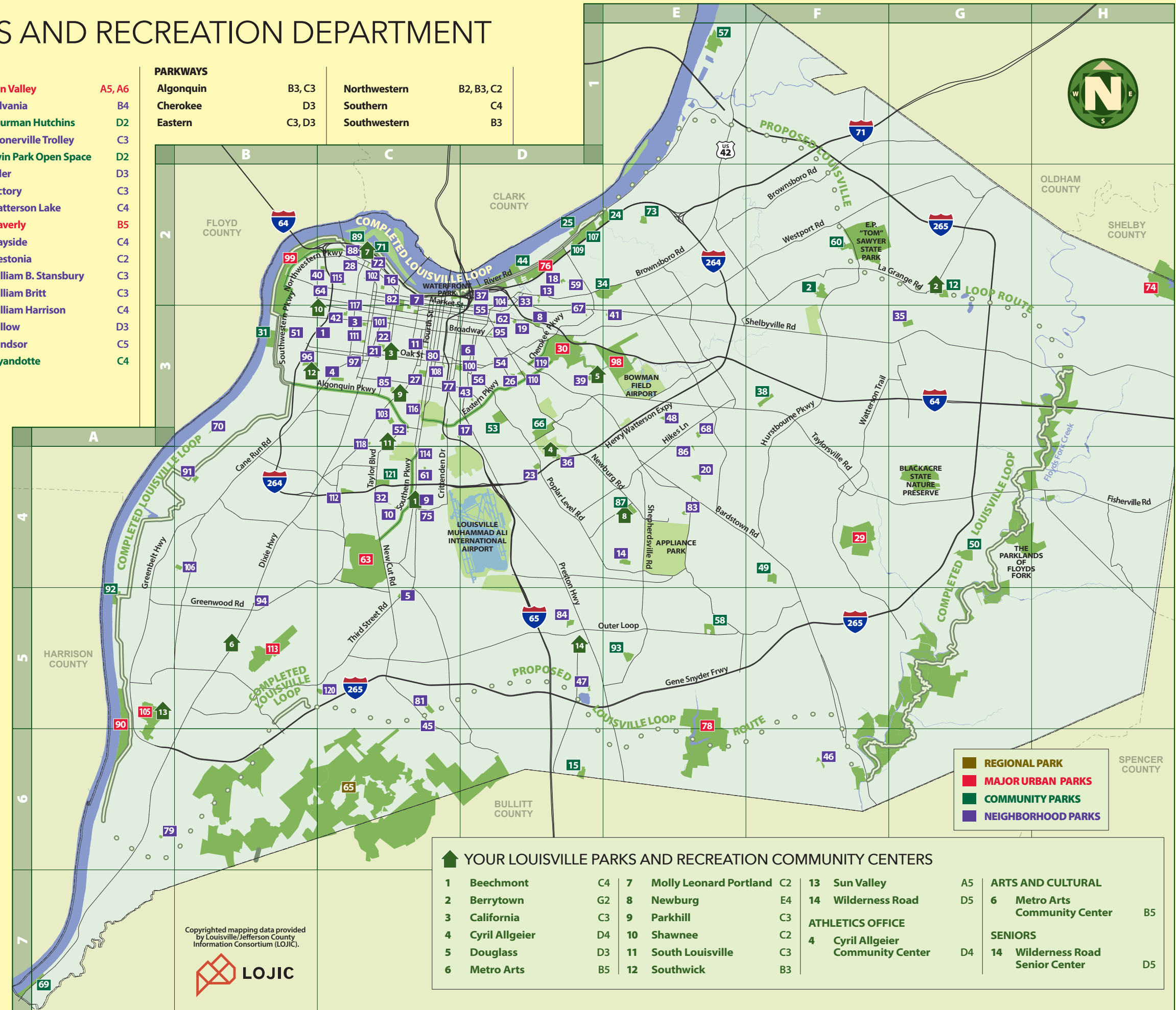
YOUR LOUISVILLE PARKS AND RECREATION DEPARTMENT

PARKS

1	35th Street	C3	53	George Rogers Clark	D3	105	Sun Valley	A5, A6
2	A.B. Sawyer	F2	54	German-Paristown	D3	106	Sylvania	B4
3	Alberta O. Jones	C3	55	Ginny Reichard	D3	107	Thurman Hutchins	D2
4	Algonquin	C3	56	Gnadinger	D3	108	Toonerville Trolley	C3
5	Auburndale	C5	57	Hays Kennedy	E1	109	Twin Park Open Space	D2
6	Ballard	D3	58	Highview	E5	110	Tyler	D3
7	Baxter Square	C2	59	Hopewell Tot Lot	D2	111	Victory	C3
8	Beargrass Creek Greenway at Irish Hill	D3	60	Hounz Lane	F2	112	Watterson Lake	C4
9	Beechmont Community Center Tot Lot	C4	61	Huston Quin	C4	113	Waverly	B5
10	Bellevue	C4	62	Irish Hill	D3	114	Wayside	C4
11	Ben Washer	C3	63	Iroquois	C4	115	Westonia	C2
12	Berrytown	G2	64	Ivy Court	C2	116	William B. Stansbury	C3
13	Bingham	D2	65	Jefferson Memorial Forest	B6, C6, D6	117	William Britt	C3
14	Black Mudd	E4	66	Joe Creason	D3	118	William Harrison	C4
15	Blue Lick	D6	67	Kennedy Court	D3	119	Willow	D3
16	Boone Square	C2	68	Klondike	E3	120	Windsor	C5
17	Bradley	C3	69	Kulmer Reserve	A7	121	Wyandotte	C4
18	Bradley Greenway at Clifton Heights	D2	70	Lake Dreamland	B3			
19	Breslin	D3	71	Lannan	C2			
20	Buechel	E4	72	LaPorte	C2			
21	California	C3	73	Locust Grove	E2			
22	California Leisure Open Space	C3	74	Long Run	H2			
23	Camp Taylor Memorial	D4	75	Louis B. Israel	C4			
24	Caperton Swamp	E2	76	Louisville Champions	D2			
25	Carrie Gaulbert Cox	D2	77	Magnolia	C3			
26	Castlewood Open Space	D3	78	McNeely Lake	E5, E6			
27	Central	C3	79	Medora	A6			
28	Charles Young	C2	80	Memorial	C3			
29	Charlie Vettiner	F4	81	Nelson Hornbeck	C5			
30	Cherokee	D3	82	New Walnut	C1, C2			
31	Chickasaw	B3	83	Norfolk Acres	E4			
32	Cliff	C4	84	Okolona	D5			
33	Clifton	D3	85	Parkhill	C3			
34	Crescent Hill	D3, E3	86	PeeWee	E4			
35	Crosby	G3	87	Petersburg	E4			
36	Cyril Allgeier	D3	88	Portland	C2			
37	David Armstong Extreme	D2	89	Portland Wharf	C2			
38	Des Pres	F3	90	Riverside, the Farnsley-Moremén Landing	A5, A6			
39	Douglass	D3	91	Riverside Gardens	B4			
40	E. Leland Taylor	C2	92	Riverview	A5			
41	Eastover	E3	93	Roberson Run Walking Path	E5			
42	Elliott Square	C3	94	Rose Farm	B5			
43	Emerson	D3	95	Rubel	D3			
44	Eva Bandman	D2	96	Russell Lee	B3			
45	Fairdale Village Green	C5	97	St Louis	C3			
46	Fairmount Falls	F6	98	Seneca	E3			
47	Farman	D5	99	Shawnee	B2, B3, C2			
48	Farnsley	E3	100	Shelby	C3			
49	Fern Creek	F4	101	Sheppard	C3			
50	Fisherman's	G4	102	Slevin	C2			
51	Flaget Field	B3	103	South Central	C3			
52	G.G. Moore	C3	104	Story Avenue	D2			

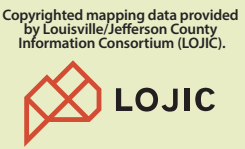
PARKWAYS

Algonquin	B3, C3	Northwestern	B2, B3, C2
Cherokee	D3	Southern	C4
Eastern	C3, D3	Southwestern	B3



YOUR LOUISVILLE PARKS AND RECREATION COMMUNITY CENTERS

1	Beechmont	C4	7	Molly Leonard Portland	C2	13	Sun Valley	A5	ARTS AND CULTURAL	
2	Berrytown	G2	8	Newburg	E4	14	Wilderness Road	D5	6 Metro Arts Community Center	B5
3	California	C3	9	Parkhill	C3	ATHLETICS OFFICE				
4	Cyril Allgeier	D4	10	Shawnee	C2	4	Cyril Allgeier Community Center	D4	SENIORS	
5	Douglass	D3	11	South Louisville	C3	14	Wilderness Road Senior Center	D5		
6	Metro Arts	B5	12	Southwick	B3					



Copyrighted mapping data provided by Louisville/Jefferson County Information Consortium (LOJIC).